No. 23

ST. LOUIS, MO.

TO

KANSAS CITY, MO.

1923

AND LATER REVISIONS

UNITED STATES

AIR NAVIGATION MAPS

(EXPERIMENTAL)

OCT 27 1928

Map
G
3701
.P6
S5Ø
.U6
no.23



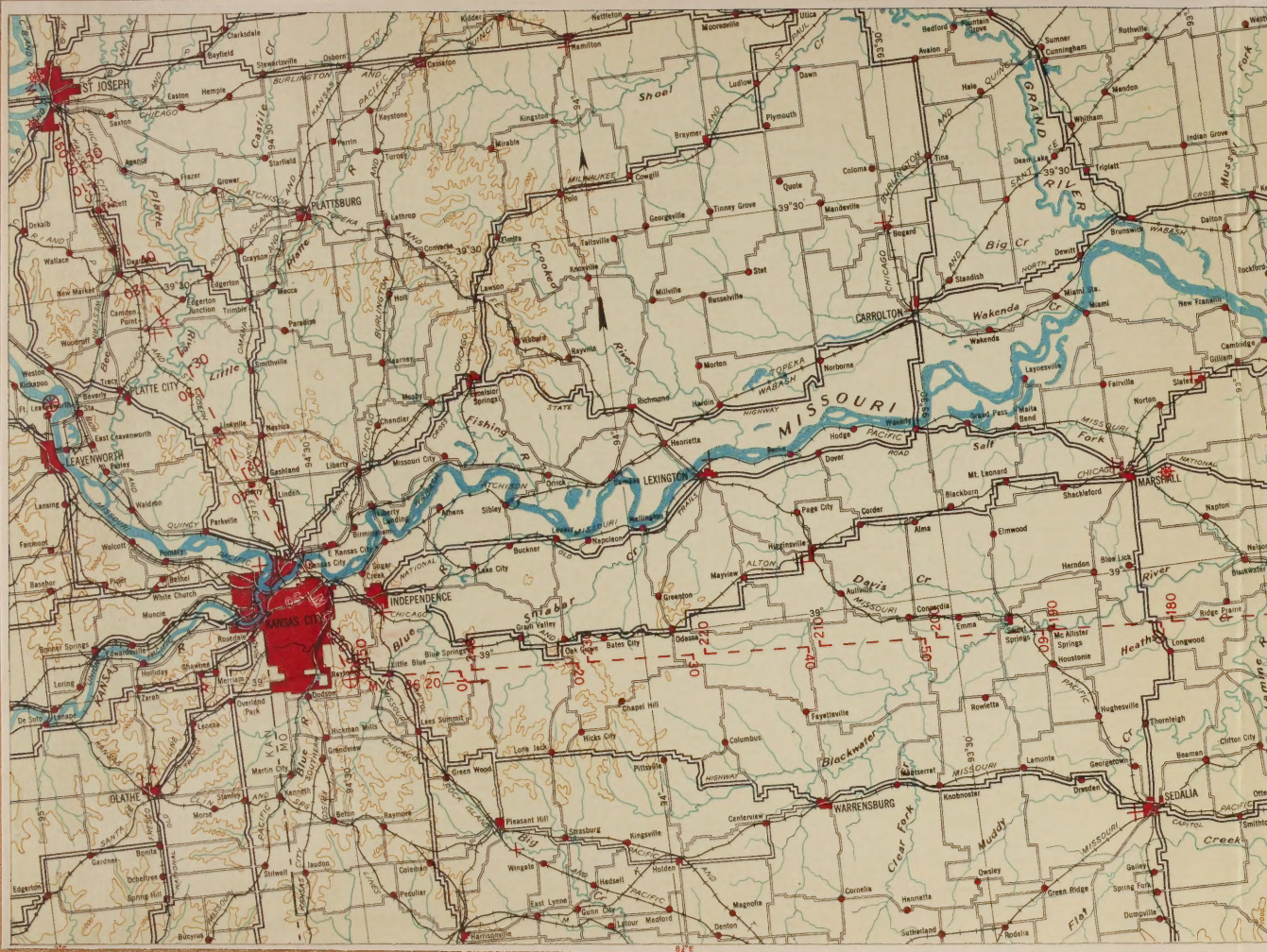
ST JOSEPH
PLATTSBURG
PLATTE CITY
LEAVENWORTH
KANSAS CITY
INDEPENDENCE
GLATHE
LEXINGTON
CARROLLTON
WARRENSBURG
SEDALIA
MARSHALL
MISSOURI
Shoal
Big Cr
Wakenda Cr
Fishing R
Blackwater
Muddy
Clear Fork
Flat Creek
Heath Cr
Davis Cr
Snibar Cr
Little Blue
Big Creek
Crooked River
Grand River
Salt Fork
Missouri River
Kansas River
Blue River
Platte River
Little Platte
Castile Cr
Shaver Fork
Indian Grove
Ridge Prairie
Longwood
Thornleigh
Clifton City
Beaman
Georgetown
Dresden
Knobnoster
Lamonte
Centerview
Kingsville
Strasburg
Pleasant Hill
Green Wood
Chapel Hill
Fayetteville
Columbus
Pittsville
Rowletta
Hughesville
Houstonia
Mc Allister Springs
Emma
Odessa
Bates City
Oak Grove
Blue Springs
Grain Valley
Greenton
Napoleon
Buckner
Lake City
Sibley
Orrick
Camden
Richmond
Hardin
Norborne
Morton
Bayville
Wheeling
Excelsior Springs
Holt
Lawson
Kearney
Smithville
Mosby
Chandler
Liberty
Gashland
Missouri City
Parkville
Platte Purchase
Weston
Kickapoo
Ft Leavenworth
Lansing
Fairmont
Wolcott
Pomeroy
Basehor
Bonner Springs
Edwardsville
Muncie
Roseport
Loring
Tarah
De Soto
Lanesaga
Overland Park
Lenexa
Shawnee
Merriam
Dodson
Hickman Mills
Grandview
Martin City
Belton
Raymore
Stanley
Kenneth
Morse
Bonita
Gardner
Edgerton
Ocheltree
Spring Hill
Stilwell
Jaudon
Peculiar
Coleman
Wingate
Hadsell
Holden
East Lynne
Gunn City
Lotour
Madford
Harrisonville
Bucyrus
Cornelia
Henrietta
Sutherland
Rodella
Denton
Magnolia
Owsley
Green Ridge
Spring Fork
Gainey
Dumpville
Sweet Springs
Malta Bend
Brand Fess
Wayerly
Dover
Hodge
Arrow Rock
Huntsville
Alma
Elmwood
Blackburn
Mt. Leonard
Shackleford
Napton
Herndon
Blue Lick
Corder
Page City
Aullville
Concordia
Higginsville
Mayview
Alton
Napoleon
Williamstown
Whens
Dearborn
Iatan
Weston
Blackwater
Laynesville
Fairville
Slater
Gilliam
Cambridge
Miami Sta.
Miami
New Franklin
Brunswick
Dalton
Dewitt
Standish
Bogard
Malvern
Tina
Hale
Avalon
Sumner
Cunningham
Mendon
Whitham
Rothville
Utica
Bedford
Mountain Grove
Mooresville
Nettleton
Hamilton
Kidder
Clarksdale
Bayfield
Stewartsville
Osborn
Cameron
Easton
Hemple
Saxton
Agency
Fillmore
Grower
Atchison
Dekalb
Wallace
Dearborn
New Market
Edgerton
Edgerton Junction
Camden Point
Trimble
Mecca
Paradise
Woodruff
Tracy
Severy
Ft Leavenworth
Platte City
Linkville
Nashua
East Leavenworth
Valley
Waldron
Linden
Parry
Quincy
Birmingham
Kansas City
Sugar Creek
Bethel
White Church
Muncie
Rosedale
Shawnee
Merriam
Dodson
Overland Park
Lenexa
Hickman Mills
Grandview
Martin City
Belton
Raymore
Stanley
Kenneth
Morse
Bonita
Gardner
Edgerton
Ocheltree
Spring Hill
Stilwell
Jaudon
Peculiar
Coleman
Wingate
Hadsell
Holden
East Lynne
Gunn City
Lotour
Madford
Harrisonville
Bucyrus
Cornelia
Henrietta
Sutherland
Rodella
Denton
Magnolia
Owsley
Green Ridge
Spring Fork
Gainey
Dumpville
Sweet Springs
Malta Bend
Brand Fess
Wayerly
Dover
Hodge
Arrow Rock
Huntsville
Alma
Elmwood
Blackburn
Mt. Leonard
Shackleford
Napton
Herndon
Blue Lick
Corder
Page City
Aullville
Concordia
Higginsville
Mayview
Alton
Napoleon
Williamstown
Whens
Dearborn
Iatan
Weston
Blackwater
Laynesville
Fairville
Slater
Gilliam
Cambridge
Miami Sta.
Miami
New Franklin
Brunswick
Dalton
Dewitt
Standish
Bogard
Malvern
Tina
Hale
Avalon
Sumner
Cunningham
Mendon
Whitham
Rothville
Utica
Bedford
Mountain Grove
Mooresville
Nettleton
Hamilton
Kidder
Clarksdale
Bayfield
Stewartsville
Osborn
Cameron
Easton
Hemple
Saxton
Agency
Fillmore
Grower
Atchison
Dekalb
Wallace
Dearborn
New Market
Edgerton
Edgerton Junction
Camden Point
Trimble
Mecca
Paradise
Woodruff
Tracy
Severy
Ft Leavenworth
Platte City
Linkville
Nashua
East Leavenworth
Valley
Waldron
Linden
Parry
Quincy
Birmingham
Kansas City
Sugar Creek
Bethel
White Church
Muncie
Rosedale
Shawnee
Merriam
Dodson
Overland Park
Lenexa
Hickman Mills
Grandview
Martin City
Belton
Raymore
Stanley
Kenneth
Morse
Bonita
Gardner
Edgerton
Ocheltree
Spring Hill
Stilwell
Jaudon
Peculiar
Coleman
Wingate
Hadsell
Holden
East Lynne
Gunn City
Lotour
Madford
Harrisonville
Bucyrus
Cornelia
Henrietta
Sutherland
Rodella
Denton
Magnolia
Owsley
Green Ridge
Spring Fork
Gainey
Dumpville

AIR NAVIGATION MAP NO. 23

(EXPERIMENTAL)

21568

SAINT LOUIS TO KANSAS CITY, MO.

500,000

10 0 10 20 30 Miles

COMPILED AND REPRODUCED BY THE ENGINEER REPRODUCTION PLANT, CORPS OF ENGINEERS, UNDER THE DIRECTION OF THE AIRWAYS SECTION, OFFICE CHIEF OF AIR CORPS

1923

ENGINEER REPRODUCTION PLANT U.S.ARMY, WASHINGTON BARRACKS, D.C. 4915
1926 R1927

0 to 500 1000 1500 feet

GRADIENT OF ELEVATIONS
Datum is mean sea level

- Government Army Navy or Marine Landing Field
- Joint Occupation Government Municipal or Commercial
- Commercial or Municipal Landing Field
- Emergency or Unimproved Landing Field
- Seaplane Landing
- Fixed Beacon Light
- Revolving Beacon Light

EXPLANATION

- Railroad, one track
- Railroad, two tracks
- Railroad, electric
- City or large town
- Main highway
- Secondary highway
- Minor road
- Town or village

Magnetic declination shown in red figures on edge of map

2614:10/24:57

182728

AIR CORPS MAP

SAINT LOUIS TO KANSAS CITY, MO.

NO 23

JAN -9 1933

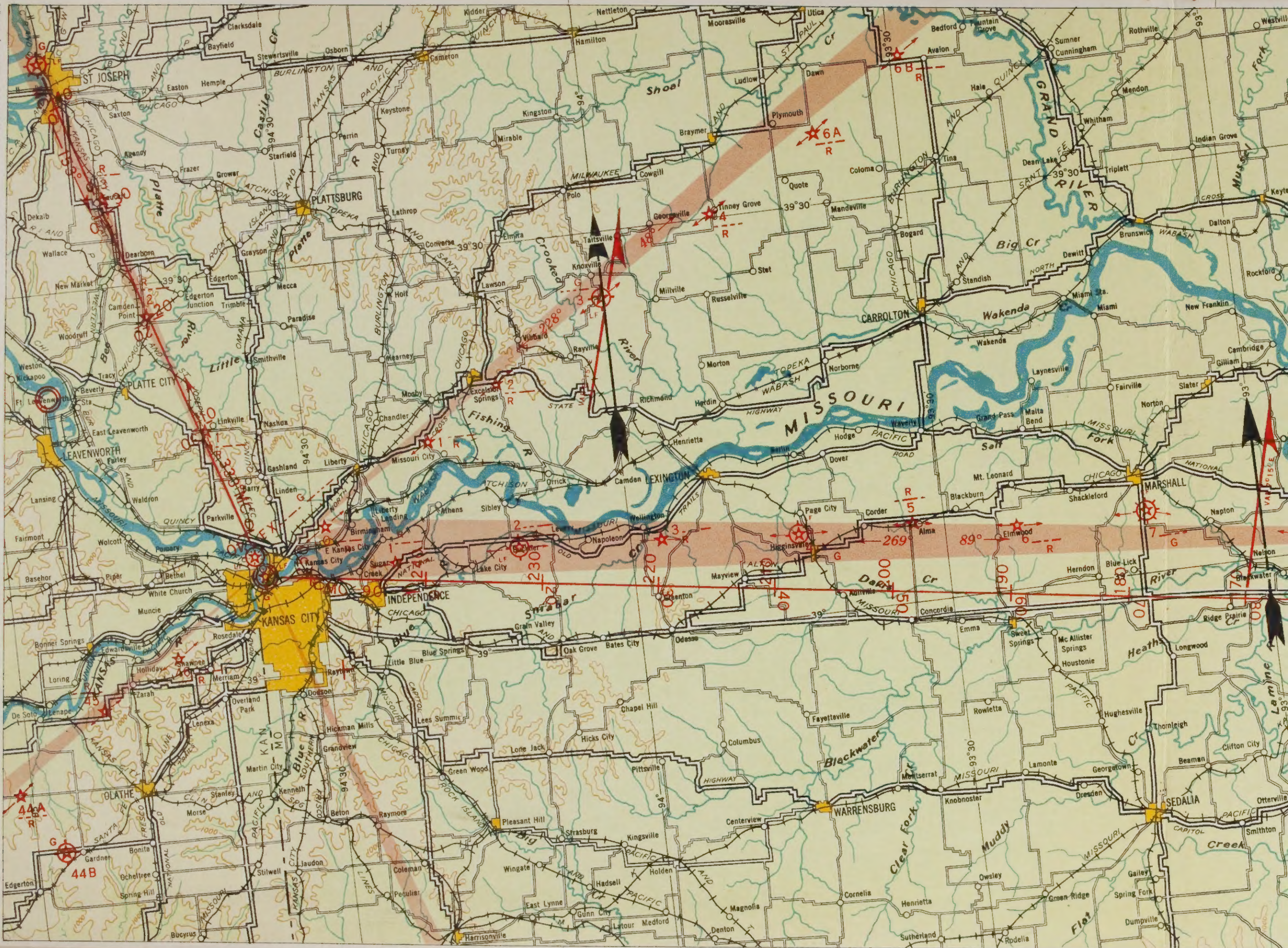

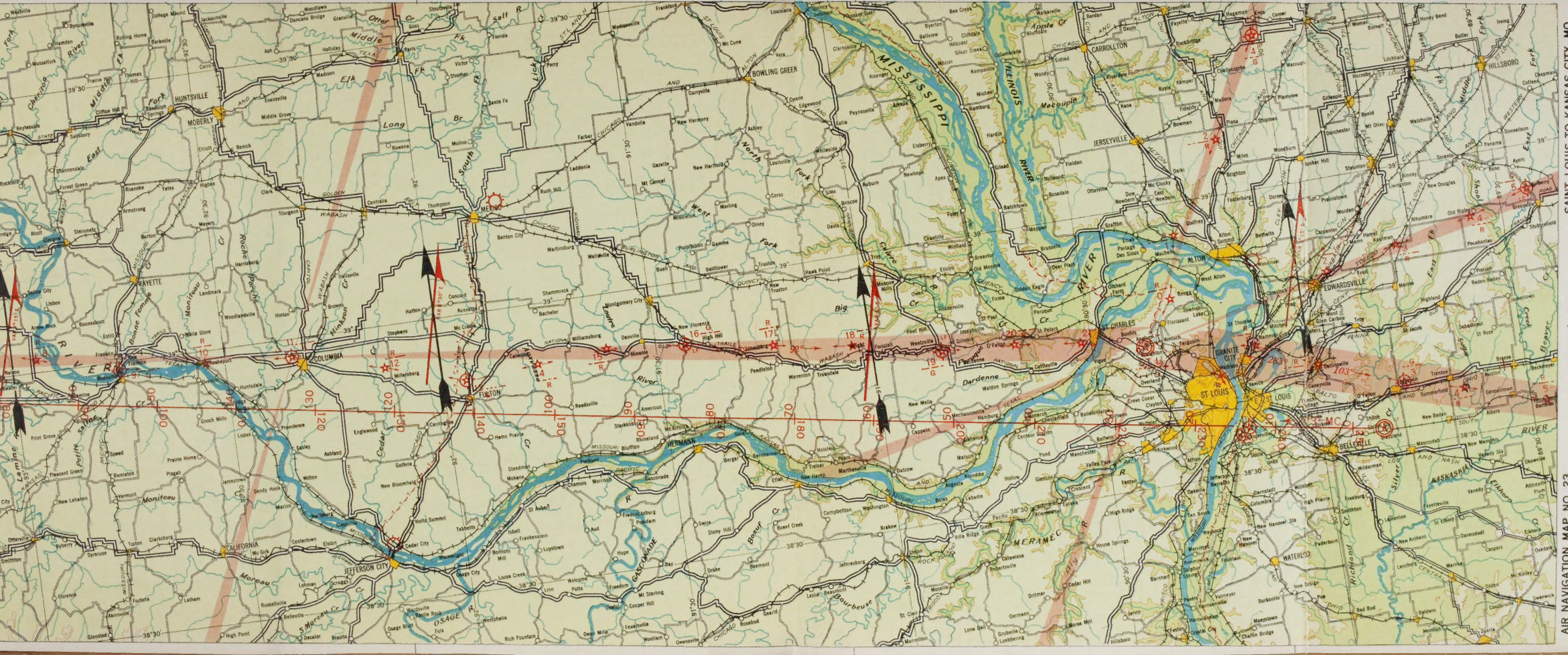
SAINT LOUIS TO KANSAS CITY, MO.
AIR NAVIGATION MAP NO. 23
(EXPERIMENTAL)
INFORMATION DIVISION
OFFICE OF CHIEF OF AIR CORPS
R-1929
REVISED INFORMATION, REVISED MAR 1932
EXPLANATION
Railroad, one track
Railroad, two tracks
Railroad, electric
Transmission Line
Main highway
Secondary highway
Minor road
City or large town
Town or village
Army, Navy or Marine Corps Field
Joint Occupation Government Municipal or Commercial
Commercial or Municipal Field
Marked Auxiliary Field
Revolving Beacon
Fixed Beacon
Department of Commerce Intermediate Field
Seaplane Landing
2614.10/24:57
GRADIENT OF ELEVATIONS
MISSISSIPPI RIVER
ILLINOIS RIVER
MISSOURI RIVER
MERAMEC RIVER
ST LOUIS
GRANITE CITY
ALTON
EDWARDSVILLE
BELLEVILLE
JERSEYVILLE
CARROLLTON
HILLSBORO
BOWLING GREEN
HUNTSVILLE
MOBERLY
MEXICO
FAYETTE
COLUMBIA
FULTON
HERMANN
JEFFERSON CITY
CALIFORNIA
WATERLOO

CONNECTICUT STATE LIBRARY
HARTFORD